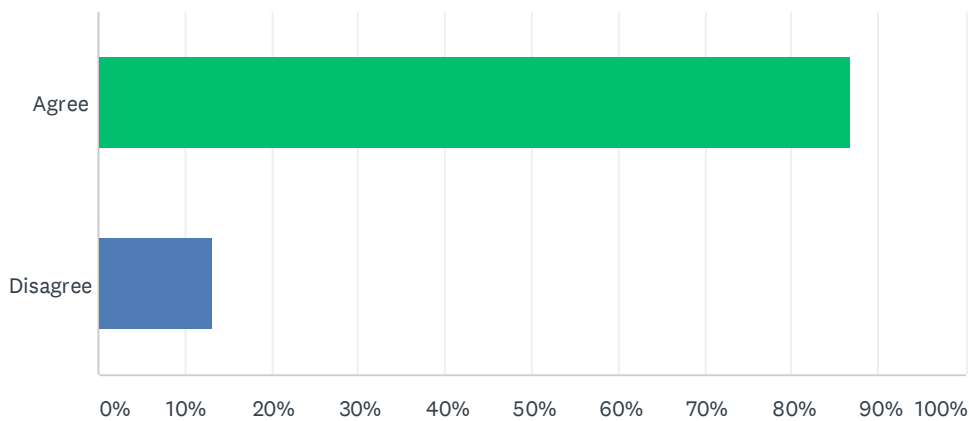


**Q1 Policy: Harrold NPD 1 - General Housing Needs of the Village**  
 The Parish Council will support the provision of housing sites to provide a total of 30 new dwellings within the plan period. Policies HARROLD NDP2, HARROLD NDP3 and HARROLD NDP4 set out the preferred location of development and the specific requirements to be delivered as part of each proposal. The locations of these sites are illustrated on the Policies Map below. New housing should be mixed in size, scale, form and tenure and broaden the choice and the opportunity to live in the village to a wide range of people. Housing sites should provide a mixture of 2 and 3 bedroom housing, bungalows and the provision of accommodation suitable for elderly persons. Development proposals should be in keeping with the existing character of the village. New development should seek to preserve and where possible enhance existing visual and landscape features of the village and the adjoining countryside. Developments should have regard for the prevailing built character in the immediate vicinity. All new developments shall protect the River Great Ouse and the Natura 2000 sites downstream of Harrold (Portholme SAC and The Ouse Washes SAC/SPA/Ramsar) in accordance with the Habitat Regulations 2017.

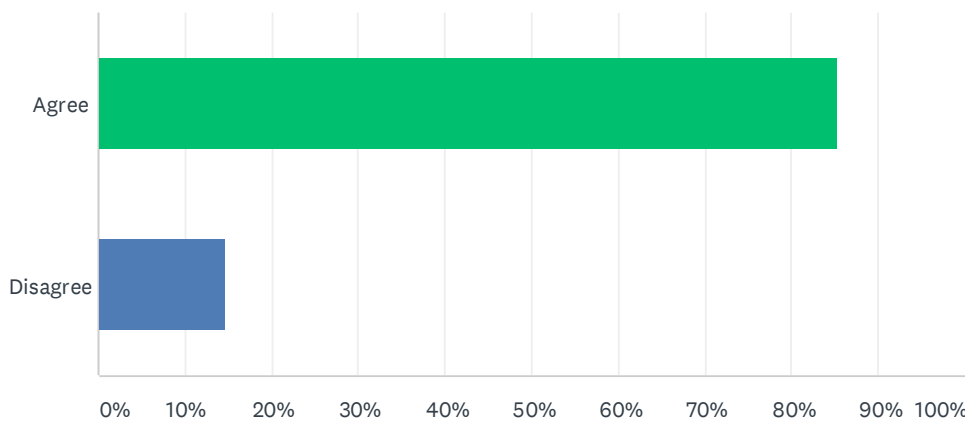
Answered: 99 Skipped: 6



ANSWER CHOICES	RESPONSES	
Agree	86.87%	86
Disagree	13.13%	13
<b>TOTAL</b>		<b>99</b>

Q2 Policy: Harrold NDP 2 - Land at Odell Road, Harrold The land at Odell Road shall make provision for 11 dwellings. This shall consist of 7 market and 4 affordable units. The successful development of this site will need to take account of the existing linear built character of the street whilst retaining the protected trees fronting the site and demonstrate that safe vehicular access can be achieved as per the illustrative layout below. Details of improved junction and access arrangements shall be provided as part of any proposed development scheme. The Parish Council will seek the provision of two shelters to the nearest bus stops to the site and highways improvements to provide a crossing point across the Odell Road for pedestrians.

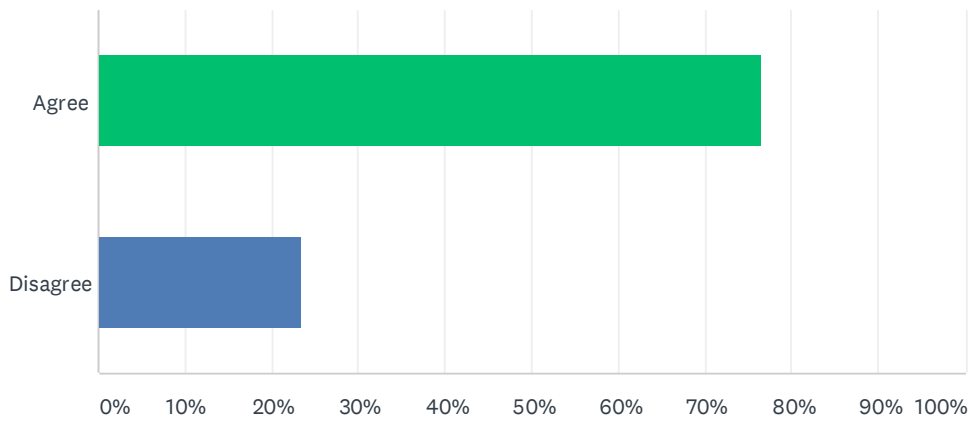
Answered: 102 Skipped: 3



ANSWER CHOICES	RESPONSES	
Agree	85.29%	87
Disagree	14.71%	15
TOTAL		102

**Q3 Policy: Harrold NDP 3 - Land East of Orchard Lane, Harrold**The land at east of Orchard Lane shall make provision for 6 dwellings. The site shall be developed in a linear form and have regard to the setting of nearby designated and nondesignated heritage assets as per the illustrative layout below. Any proposal for development shall demonstrate that nearby public footpaths are not compromised and where possible provide improved footpath links. The proposal should also demonstrate that there would be no adverse impact on the flood zone.

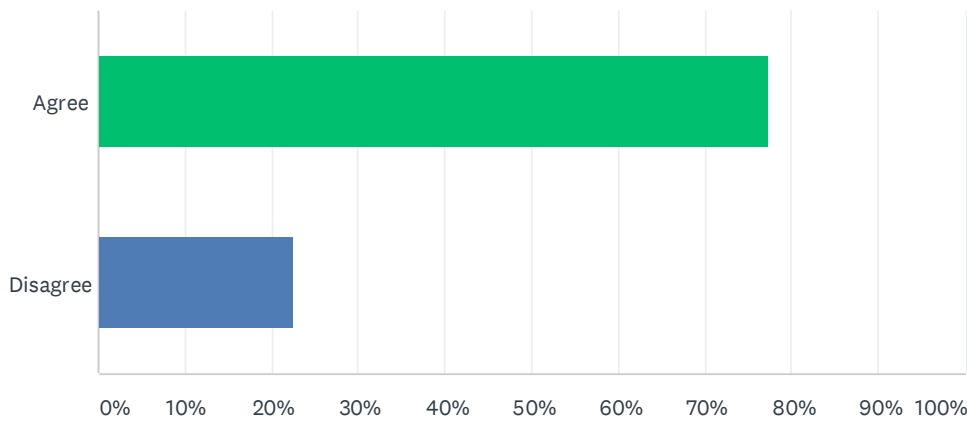
Answered: 102 Skipped: 3



ANSWER CHOICES	RESPONSES	
Agree	76.47%	78
Disagree	23.53%	24
TOTAL		102

**Q4 Policy: Harrold NPD 4 - Land at Priory Farm, Harrold**The land at Priory Farm shall make provision for 13 dwellings. This shall consist of 9 market and 4 affordable units. The development of the site shall consist of a mixture of linear development fronting New Road and some development at depth as illustrated on the schematic drawing below. Regard should be given to the setting of nearby designated and non-designated heritage assets. Detailed proposals shall utilise the existing footpath links to provide improved access and include soft landscaping to site boundaries. Details of improved junction and access arrangements onto both New Road and to the High Street shall be provided as part of any proposed development scheme

Answered: 102 Skipped: 3

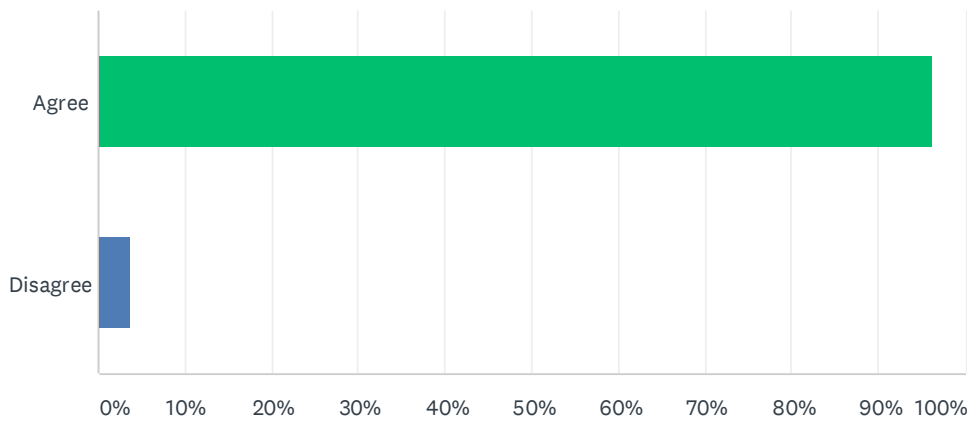


ANSWER CHOICES	RESPONSES	
Agree	77.45%	79
Disagree	22.55%	23
TOTAL		102

### Q5 Policy: Harrold NDP 5 - Harrold Village Design

StatementDevelopment proposals for all new housing development should demonstrate that regard has been given to Harrold Village Design Statement in respect of character, design, siting, appearance, layout and other design considerations. Proposals for new development should: (i) be sensitively designed taking opportunities to protect and improve the character and appearance of the village; (ii) minimise the impact of such development on the natural and built areas of the village and the adjoining countryside; (iii) make adequate provision for vehicle and cycle parking to ensure that any development does not result in an unacceptable increase in the level of "on street" parking.

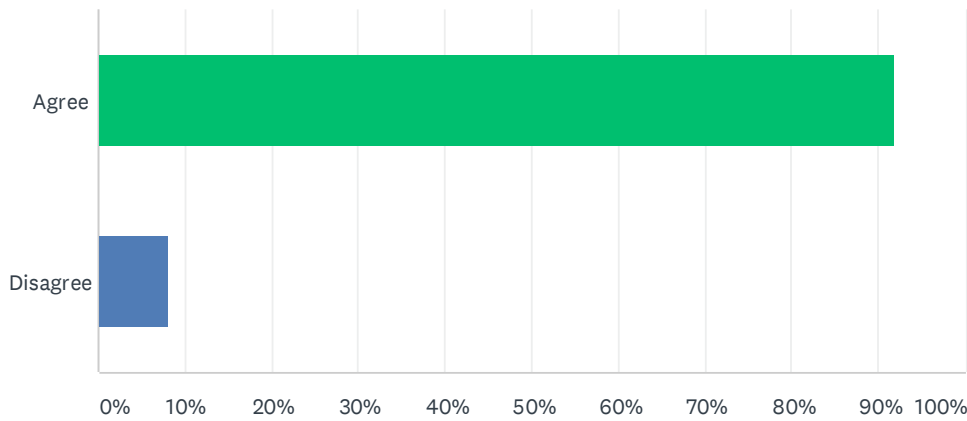
Answered: 104 Skipped: 1



ANSWER CHOICES	RESPONSES	
Agree	96.15%	100
Disagree	3.85%	4
TOTAL		104

**Q6 Policy: Harrold NDP 6 - Heritage Assets Proposals that involve the reuse of disused and under used heritage assets including those identified in but not limited to the Harrold Village Design Statement will be supported in principle. However, special care should be given when proposing development within the curtilage of or adjacent to both designated and non-designated heritage assets. Development proposals should preserve and, where possible, enhance the setting of affected assets.**

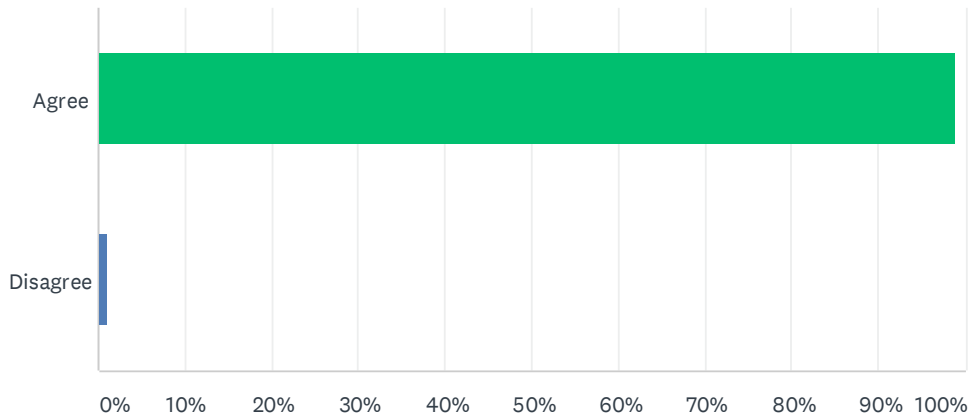
Answered: 99 Skipped: 6



ANSWER CHOICES	RESPONSES	
Agree	91.92%	91
Disagree	8.08%	8
<b>TOTAL</b>		<b>99</b>

**Q7 Policy: Harrold NDP 7 - Utility Services Development proposals should make provision for adequate sewerage, water supply, electricity and broadband service (where possible fibre-optic) to meet the needs of the occupiers of the development. As a minimum, provision should be made within each site to facilitate fibre optic broadband connection at a future date if not available at the time of development.**

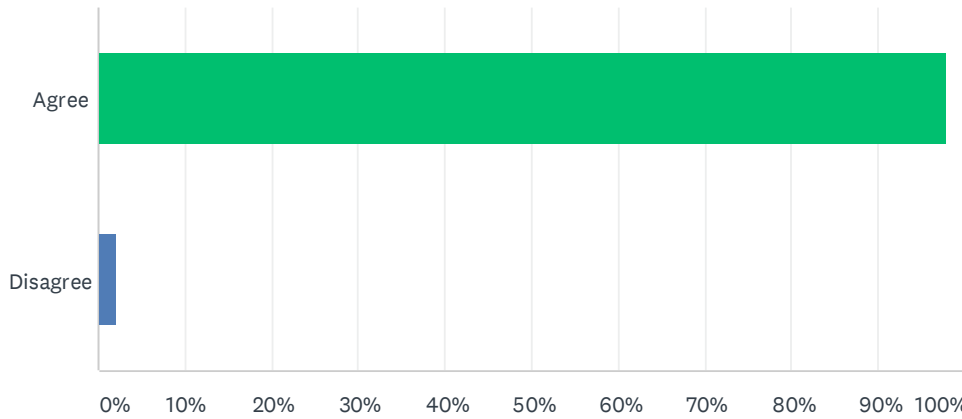
Answered: 100 Skipped: 5



ANSWER CHOICES	RESPONSES	
Agree	99.00%	99
Disagree	1.00%	1
<b>TOTAL</b>		<b>100</b>

**Q8 Policy: Harrold NDP 8 - Other Important Green Spaces** Development proposals should demonstrate how opportunities for the use of sustainable modes of transport are maximised. This should include the provision of safe cycling and walking opportunities to, from and through the site; provision of safe crossing points; linkages to adjacent or nearby development and adjoining villages; and on-site charging points for electric vehicles.

Answered: 100 Skipped: 5

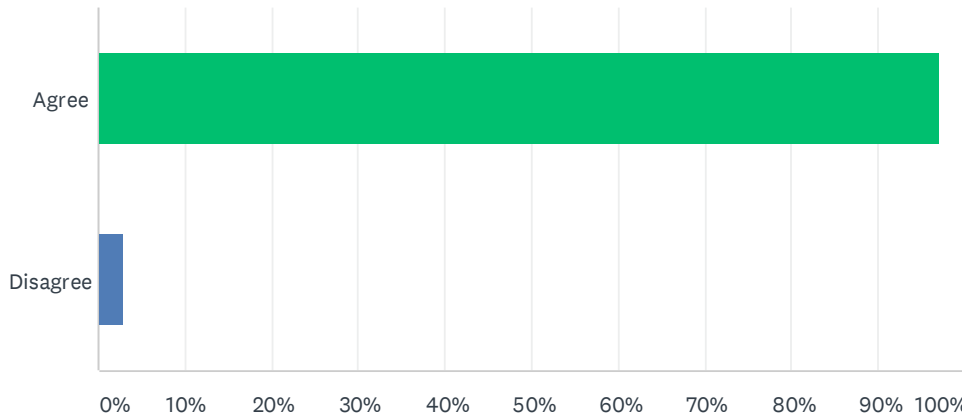


ANSWER CHOICES	RESPONSES	
Agree	98.00%	98
Disagree	2.00%	2
<b>TOTAL</b>		<b>100</b>



**Q9 Policy: Harrold HDP 9 - Existing Community Facilities Development proposals involving the use of existing community facilities (churches, schools, medical practices, shops, public houses, restaurants, takeaways and Harrold Centre) for alternative non-community uses will be resisted unless a comparative facility exists or is provided in the village or where it can be demonstrated that there is no longer a need for such a facility.**

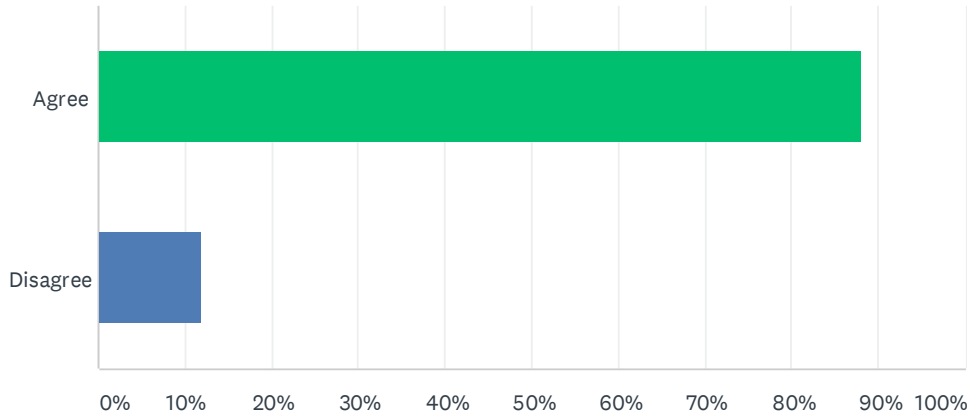
Answered: 102 Skipped: 3



ANSWER CHOICES	RESPONSES	
Agree	97.06%	99
Disagree	2.94%	3
<b>TOTAL</b>		<b>102</b>

**Q10 Policy: Harrold NDP 10 - New Community and Retail Facilities**  
 Proposals for new shopping facilities, a dental surgery and other suitable community facilities, which aim to serve the needs of the local community within the village, will be supported providing the scale is appropriate for the village and where there are no adverse highway or amenity impacts.

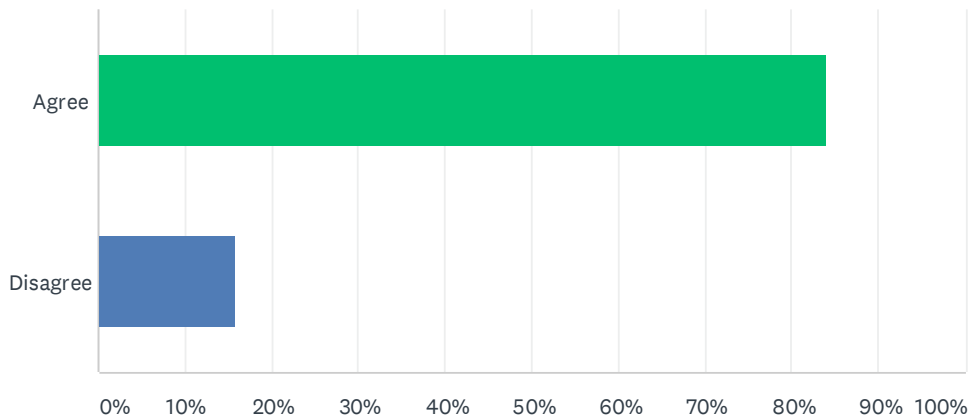
Answered: 100 Skipped: 5



ANSWER CHOICES	RESPONSES	
Agree	88.00%	88
Disagree	12.00%	12
<b>TOTAL</b>		<b>100</b>

**Q11 Policy NPD 11 - New Business Uses** Proposals for new light industrial business and uses with low amenity impacts (primarily those falling within but not limited to use class B1) which enhance the opportunities for local employment within the village will be supported providing they: (i) contribute to the economic diversity and vitality of the Parish; (ii) do not harm the existing amenities of local residents by reasons of noise, pollution and/or dust; (iii) protect residential amenities, and; (iv) do not adversely affect the highway in terms of road safety.

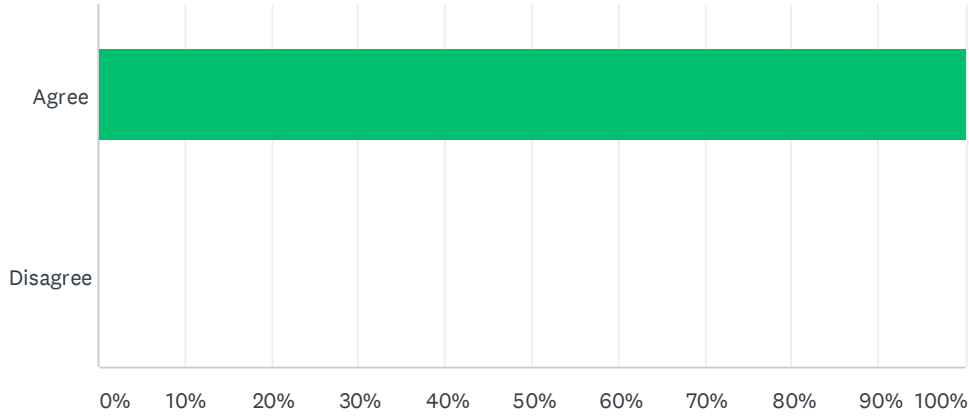
Answered: 101 Skipped: 4



ANSWER CHOICES	RESPONSES
Agree	84.16% 85
Disagree	15.84% 16
TOTAL	101

**Q12 Policy: Harrold NDP 12 - New Businesses** Proposals for home working will be supported providing they: (i) contribute to the vitality of the Parish; (ii) do not harm the existing amenities of local residents; (iii) protect residential amenity, and; (iv) do not adversely affect the highway in terms of road safety.

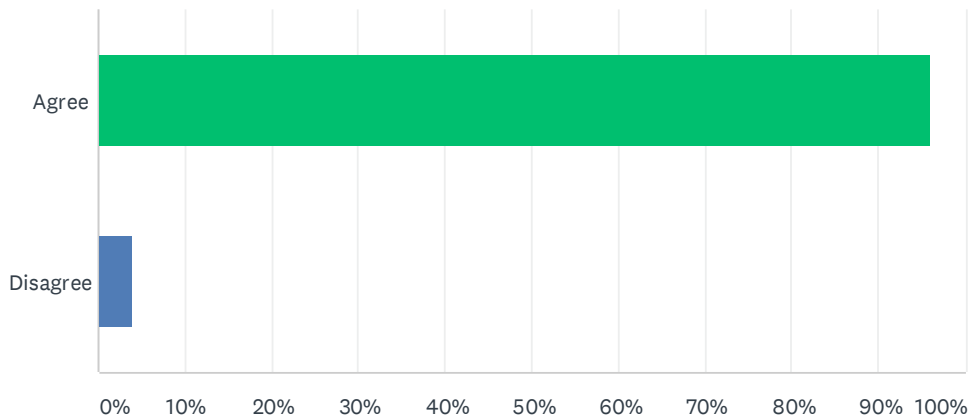
Answered: 100 Skipped: 5



ANSWER CHOICES	RESPONSES	
Agree	100.00%	100
Disagree	0.00%	0
<b>TOTAL</b>		<b>100</b>

**Q13 Infrastructure & Access:** To ensure that any proposal for development in Harrold ensures adequate and enhanced physical and communications infrastructure.NPA1: The Parish Council will work with the Highway Authority to promote infrastructure improvements (such as improved traffic management, car parking, pedestrian walking and new cycle routes) needed to support existing and new development and to encourage safe and accessible movement for pedestrians, cyclists, motorists and public transport.

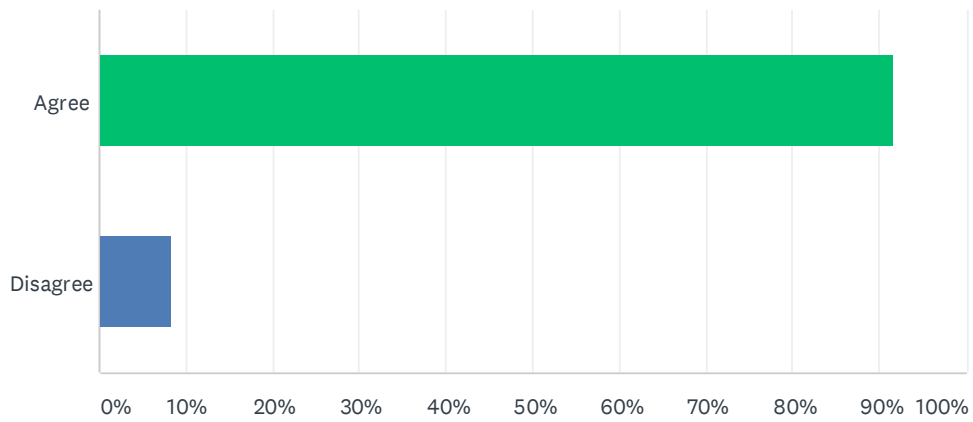
Answered: 99 Skipped: 6



ANSWER CHOICES	RESPONSES	
Agree	95.96%	95
Disagree	4.04%	4
<b>TOTAL</b>		<b>99</b>

## Q14 NPA2: The Parish Council will work with the Highway Authority to secure and enhance traffic calming measures in the Parish

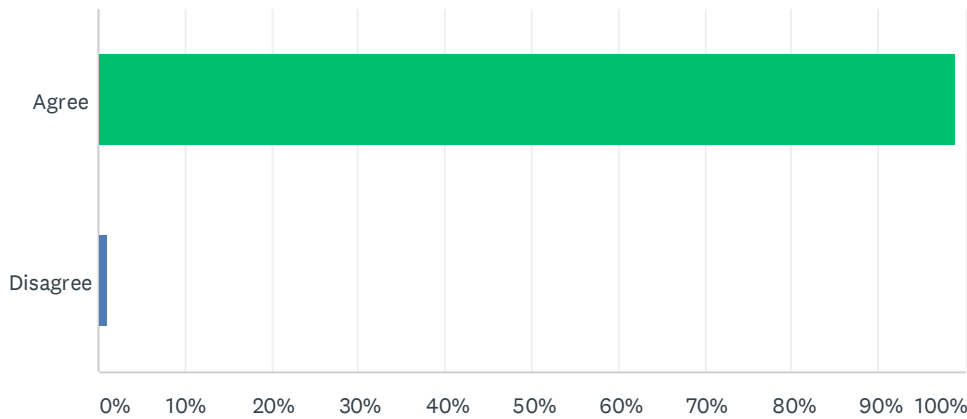
Answered: 96 Skipped: 9



ANSWER CHOICES	RESPONSES	
Agree	91.67%	88
Disagree	8.33%	8
<b>TOTAL</b>		<b>96</b>

**Q15 Infrastructure & Access:** To seek ways of addressing and reducing the problems of traffic congestion on our roads and the lack of parking and to ensure that new developments contribute to this in every respect.  
**NPA3:** The Parish Council will seek ways of addressing and reducing the problems of traffic congestion on our roads and the lack of parking and to ensure that new developments contribute to this in every respect. The Parish Council will continue to work together with the Highway Authority (Bedford Borough Council) and residents to find a solution and will consult further on any options to increase capacity or to better manage the existing provision.

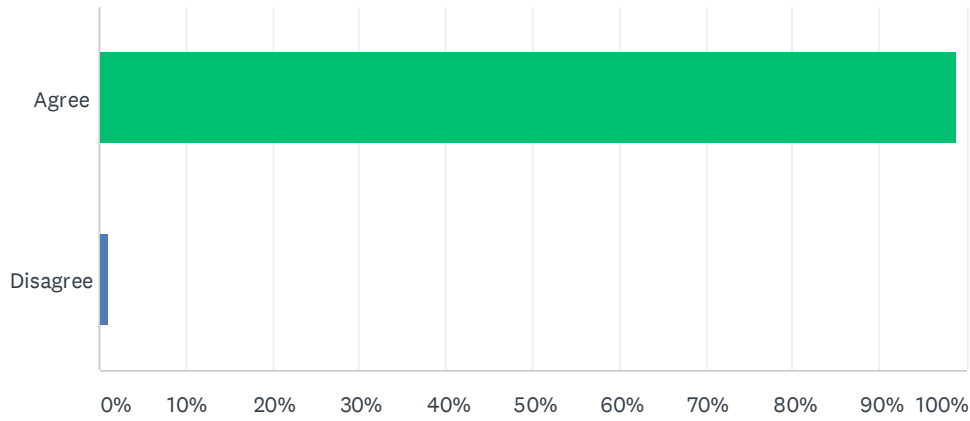
Answered: 98 Skipped: 7



ANSWER CHOICES	RESPONSES	
Agree	98.98%	97
Disagree	1.02%	1
<b>TOTAL</b>		<b>98</b>

**Q16 Environment & The Countryside: To protect, improve and enhance community open spaces.NPA4: The Parish Council will work to create more formal and informal green spaces in the village and to ensure the better landscaping of public areas**

Answered: 97 Skipped: 8

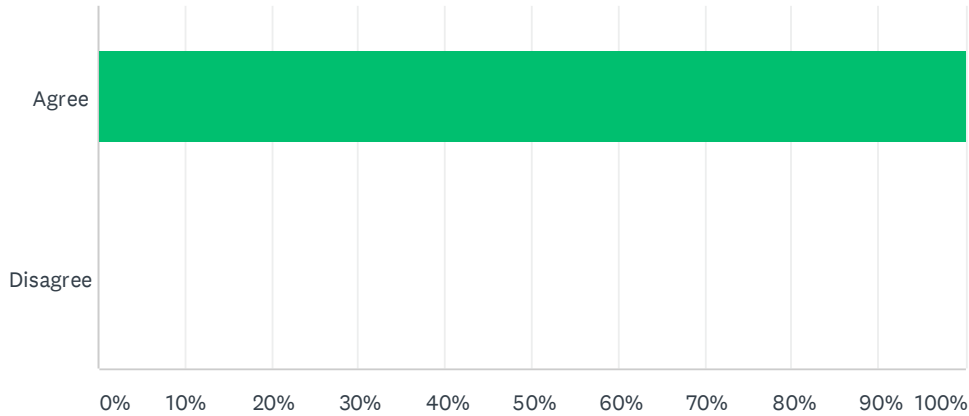


ANSWER CHOICES	RESPONSES	
Agree	98.97%	96
Disagree	1.03%	1
<b>TOTAL</b>		<b>97</b>



**Q17 Environment & The Countryside:** To protect and enhance the biodiversity of our area, our local wildlife and its habitat and preserve ecological corridors and sites of special interest.NPA5: The Parish Council will encourage the protection of locally wildlife sites/areas and habitats and will support the development of wildlife corridors and the extension of green space sites wherever possible

Answered: 98 Skipped: 7

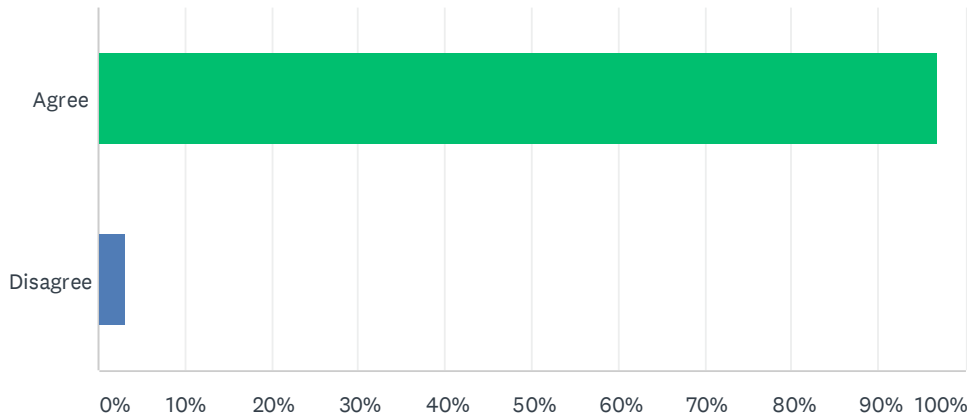


ANSWER CHOICES	RESPONSES	
Agree	100.00%	98
Disagree	0.00%	0
<b>TOTAL</b>		<b>98</b>

**Q18 Environment & The Countryside:** To maintain the distinct character of the village by preserving, protecting and enhancing the high quality and distinctive rural landscape for present and future generations. NPA6:

The Parish Council will continue to encourage new developments to connect to existing rights of way and will encourage improvements to the network through the provision of new footpaths, cycle paths and bridleways (where appropriate), allowing improving access for residents.

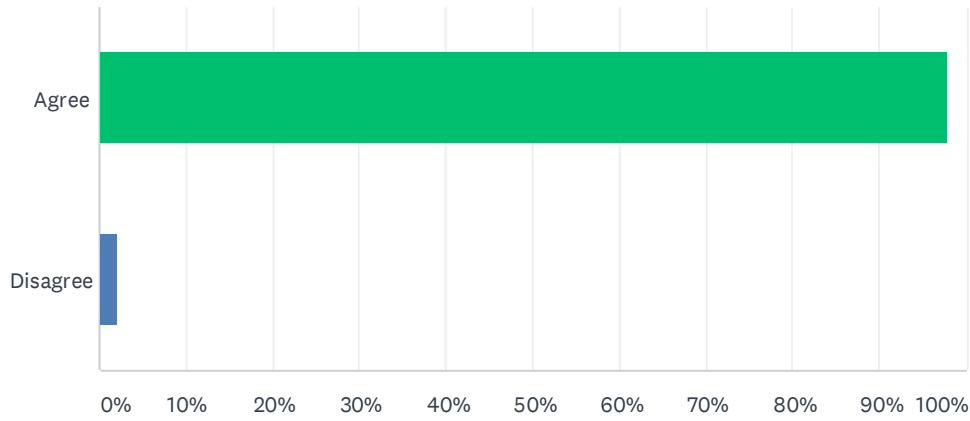
Answered: 98 Skipped: 7



ANSWER CHOICES	RESPONSES	
Agree	96.94%	95
Disagree	3.06%	3
<b>TOTAL</b>		<b>98</b>

### Q19 NPA7: The Parish Council will work with Bedford Borough Council to develop improved linkages for Public Rights of Way connecting to neighbouring parishes in order to support and enhance health and wellbeing

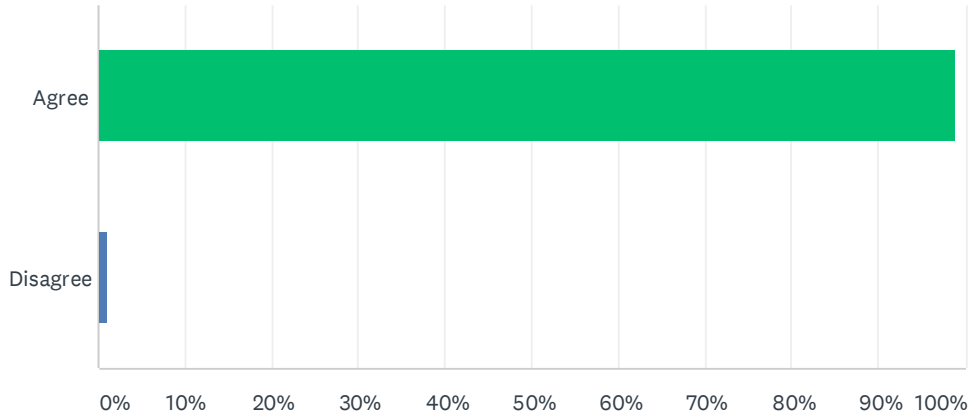
Answered: 97 Skipped: 8



ANSWER CHOICES	RESPONSES	
Agree	97.94%	95
Disagree	2.06%	2
TOTAL		97

**Q20 Community Facilities: To protect and enhance local amenities which provide a community focus.NPA8: Local facilities and services will be protected, maintained and enhanced through a long term investment programme developed and promoted by the Parish Council.**

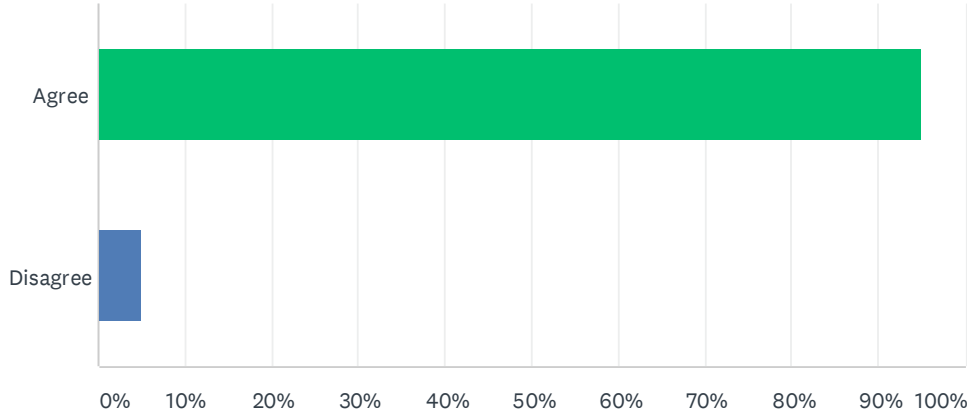
Answered: 97 Skipped: 8



ANSWER CHOICES	RESPONSES	
Agree	98.97%	96
Disagree	1.03%	1
TOTAL		97

**Q21 NPA9: The Parish Council will work with the Church Authorities and local landowners to identify suitable land for additional cemetery provision to meet the future needs of the community.**

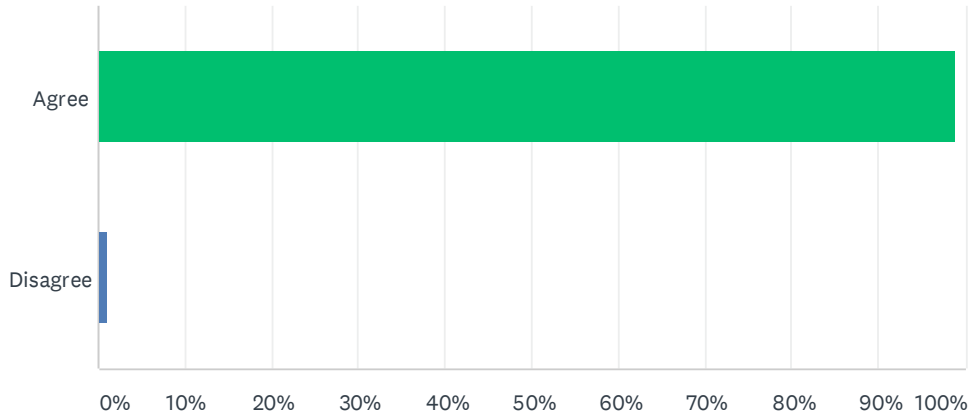
Answered: 99 Skipped: 6



ANSWER CHOICES	RESPONSES	
Agree	94.95%	94
Disagree	5.05%	5
<b>TOTAL</b>		<b>99</b>

**Q22 Community Facilities:** To encourage opportunities for all generations to participate in a range of educational, sporting and leisure activities. **NPA10:** The Parish Council will continue to promote the use of the Harrold Centre and support appropriate plans to improve community provision on a sustainable basis at this key recreational centre in the village.

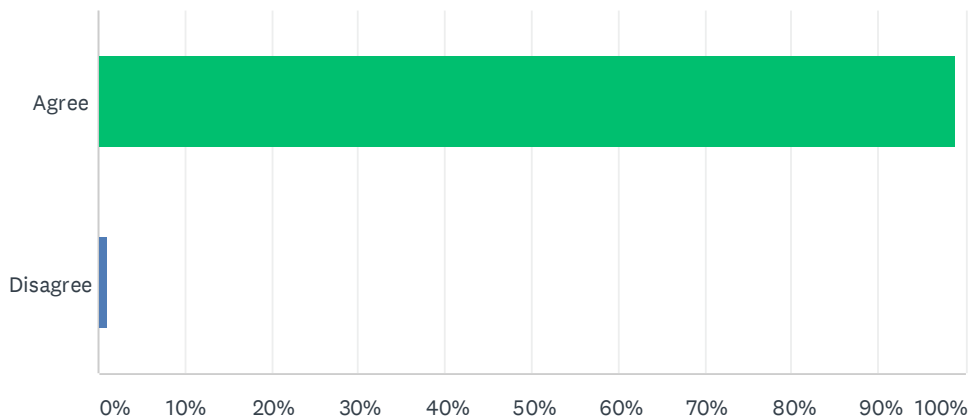
Answered: 98 Skipped: 7



ANSWER CHOICES	RESPONSES	
Agree	98.98%	97
Disagree	1.02%	1
<b>TOTAL</b>		<b>98</b>

**Q23 NPA11: The Parish Council will support and promote other existing clubs and facilities in the area and seek to identify sources of funding available.**

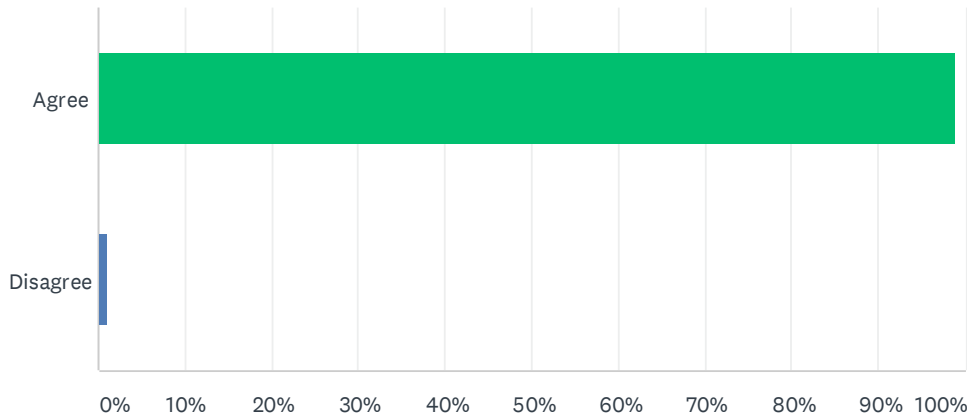
Answered: 98 Skipped: 7



ANSWER CHOICES	RESPONSES	
Agree	98.98%	97
Disagree	1.02%	1
<b>TOTAL</b>		<b>98</b>

**Q24 Community Facilities:** To sustain the vitality, health and safety of the community by ensuring that all residents have easy access to community facilities and community green, open spaces for leisure, recreation and enjoyment. NPA12: The provision of new or enhanced recreational facilities in the Parish will be supported, provided that the design and scale are in keeping with the local character and there is no adverse amenity impacts.

Answered: 98 Skipped: 7



ANSWER CHOICES	RESPONSES	
Agree	98.98%	97
Disagree	1.02%	1
<b>TOTAL</b>		<b>98</b>



## Q25 ANY OTHER COMMENTS

Answered: 45 Skipped: 60

## Q26 Name

Answered: 87 Skipped: 18

## Q27 Postcode

Answered: 90 Skipped: 15

## Q28 Organisation Name (if any)

Answered: 6 Skipped: 99

## Q29 If responding as an agent, name of client

Answered: 3 Skipped: 102